

# Land Use Map

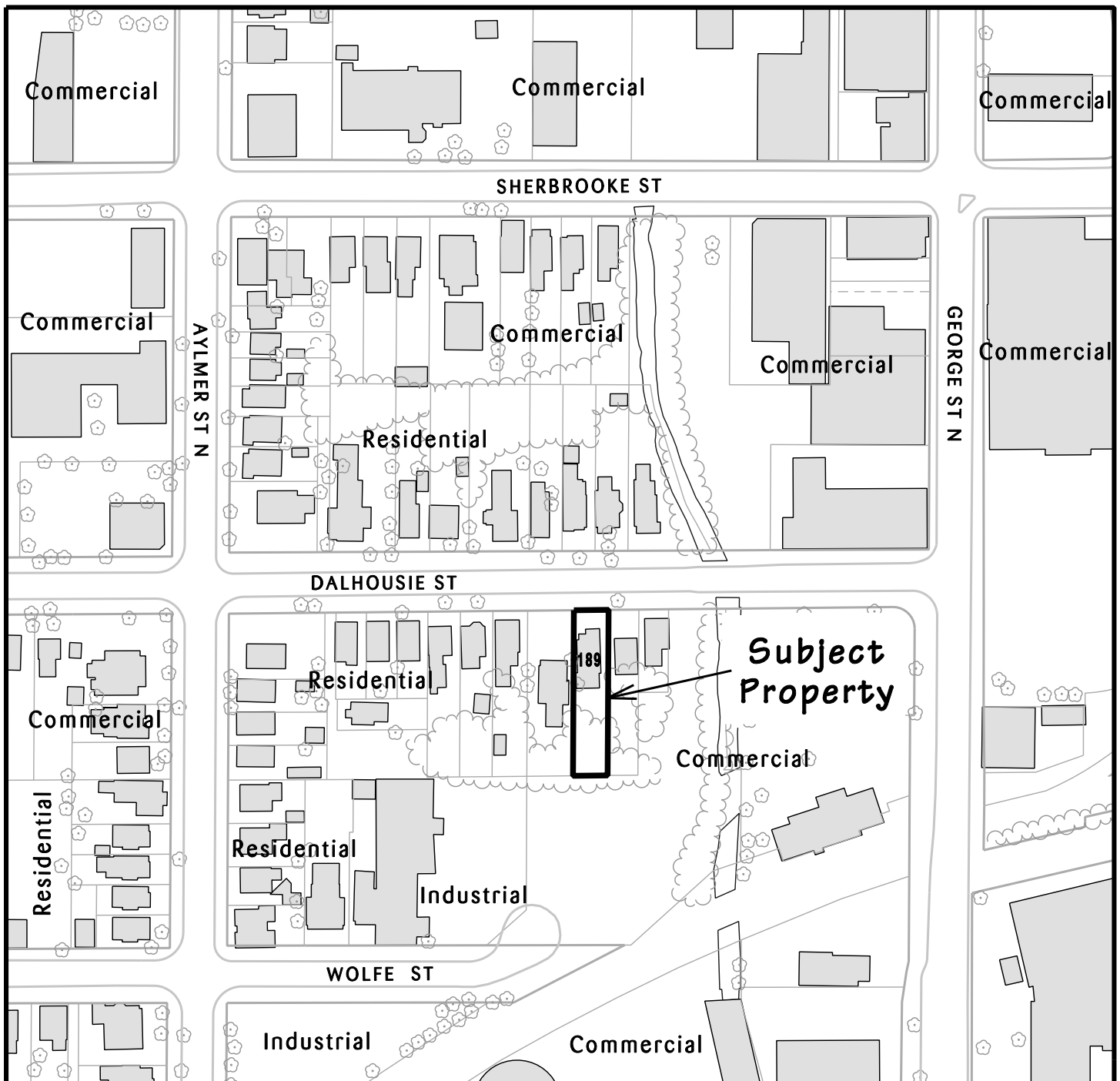
File # z0503

Property Location: 189 Dalhousie St

Exhibit A

Page 1 of 1

EXHIBIT  
SHEET OF



The City of Peterborough Planning Division

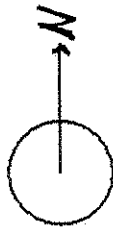
The "City of Peterborough," its employees, or agents, do not undertake to guarantee the validity of the contents of this digital or hardcopy mapfile, and will not be liable for any claims for damages or loss arising from their application or interpretation, by any party. It is not intended to replace a survey or to be used for legal description.



Date - April 2011  
Dwg. by - CBerry

METRES  
10 5 0 10 20 30 40

# 189 DALHOUSIE STREET Site Plan



SCALE: 1" = 20'

Lot Coverage Data	
Property Area	7689.2 sq ft.
Existing Building Area	1540.0 sq ft.
Existing Paved Driveway	1432.3 sq ft.
Existing/Proposed Parking Area	2600.2 sq ft.
Existing Landscape Area	2116.7 sq ft.
<b>Proposed Total Area</b>	<b>7689.2 sq ft.</b>
<b>Proposed # of parking spaces:</b>	<b>5</b>

Karen Lam  
Signature

Dec 14/09  
Date

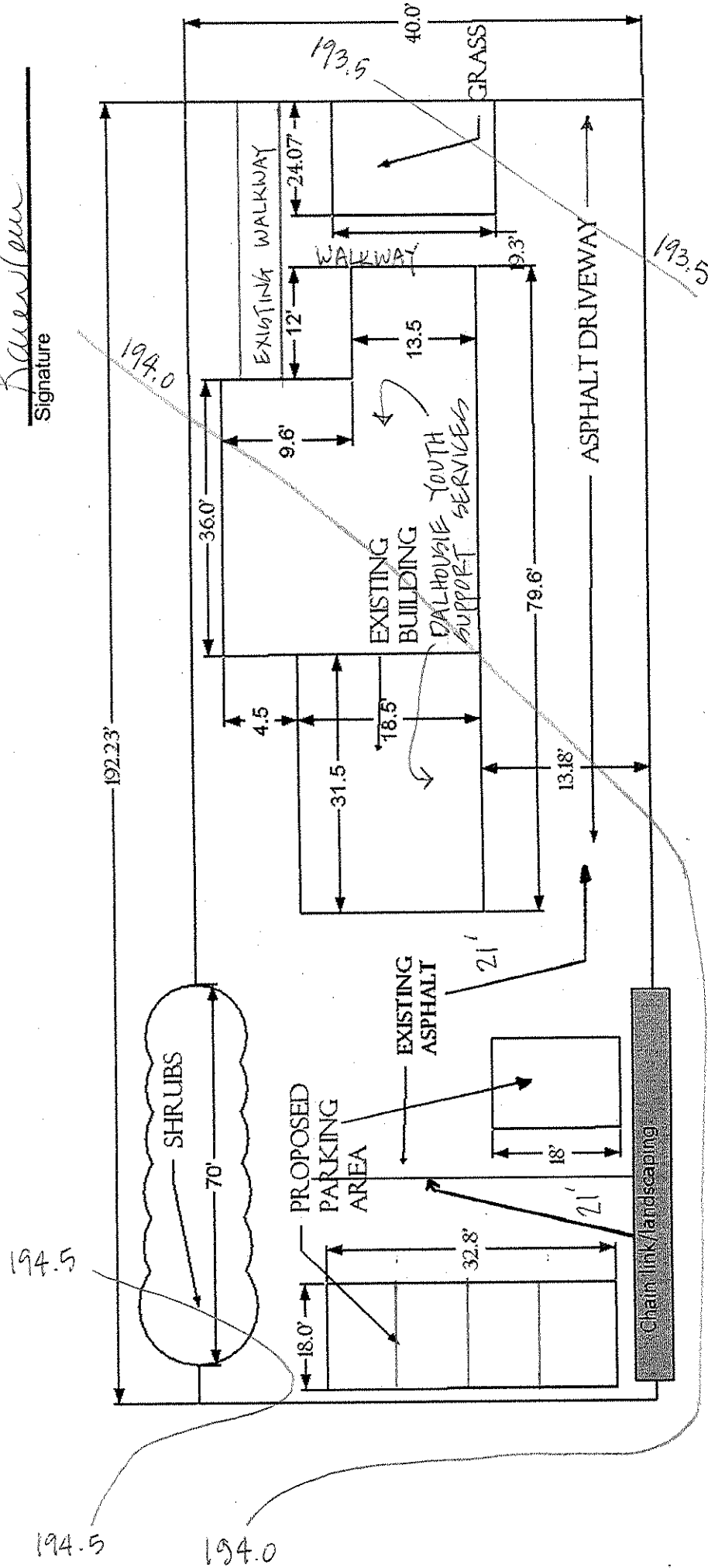


Exhibit B  
Page 1 of 1  
CITY OF PETERBOROUGH  
PLANNING & DEVELOPMENT SERVICES  
RECEIVED  
DEC 15 2009  
TO: \_\_\_\_\_  
FILE: \_\_\_\_\_

THE CORPORATION OF THE CITY OF PETERBOROUGH

BY-LAW NUMBER 11- \_\_\_\_\_

BEING A BY-LAW TO AMEND THE ZONING BY-LAW FOR 189  
DALHOUSIE STREET

THE CORPORATION OF THE CITY OF PETERBOROUGH BY THE COUNCIL  
THEREOF HEREBY ENACTS AS FOLLOWS:

1. **Map 18** forming part of Schedule "A" to By-law 97-123 is amended by changing the area shown on the sketch attached hereto as Schedule "A" **from SP.241 – "H" to SP.241.**

By-law read a first, second and third time this     day of \_\_\_\_\_, 2011.

\_\_\_\_\_  
Daryl Bennett, Mayor

\_\_\_\_\_  
Nancy Wright-Laking, City Clerk

Dimensions are in metric



SCHEDULE 'A' TO  
BYLAW 2011 -  
PASSED THE      DAY  
OF              2011  
MAYOR  
CLERK

SHERBROOKE ST

AYLMER ST N

GEORGE ST N

Change from  
SP. 241-"H"  
to SP. 241

DALHOUSIE ST

12.18  
189  
M  
12.19



City of  
Peterborough

The "City of Peterborough," its employees, or agents, do not undertake to guarantee the validity of the contents of this digital or hardcopy mapfile, and will not be liable for any claims for damages or loss arising from their application or interpretation, by any party. It is not intended to replace a survey or to be used for legal description.

File: z0503

METRES  
10 5 0 10 20 30 40