

**THE CORPORATION OF THE CITY OF PETERBOROUGH**

**BY-LAW NUMBER 10-(Clerk's office will assign the number)**

**BEING A BY-LAW TO ADOPT AMENDMENT NO. ??? TO THE  
OFFICIAL PLAN OF THE CITY OF PETERBOROUGH FOR THE  
PROPERTY AT 1232 PARKHILL ROAD WEST**

THE CORPORATION OF THE CITY OF PETERBOROUGH BY THE COUNCIL  
THEREOF HEREBY ENACTS AS FOLLOWS:

1. Schedule 'A' – Land Use of the Official Plan of the City of Peterborough is amended to change the land use designation on the lands **from Urban Fringe Control Area (Smith) and Environmental Constraint (Smith) to Residential; from Environmental Constraint (Smith) to Protected Natural Areas; and from Urban Fringe Control Area (Smith) and Environmental Constraint (Smith) designations to Major Open Space** in accordance with the Schedule 'A' attached hereto.
2. Schedule 'B' – Roadway Network of the Official Plan of the City of Peterborough is amended to add a Low Capacity Collector in accordance with the Schedule 'B' attached hereto.
3. Schedule 'C' – Natural Areas & Flood Plain of the Official Plan of the City of Peterborough is amended to add Natural Areas and Corridors, Lands Adjacent to Fish Habitat, and Land Adjacent to Provincially Significant Wetlands in accordance with the Schedule 'C' attached hereto.
4. Schedule 'D' – Development Areas of the Official Plan of the City of Peterborough is amended to add lands to Stage 2 in accordance with the Schedule 'D' attached hereto.
5. Schedule 'E' – Residential Density of the Official Plan of the City of Peterborough is amended to designated a portion of the lands for Medium Density purposes in accordance with the Schedule 'E' attached hereto.

By-law read a first, second and third time this    day of \_\_\_\_\_, 2010.

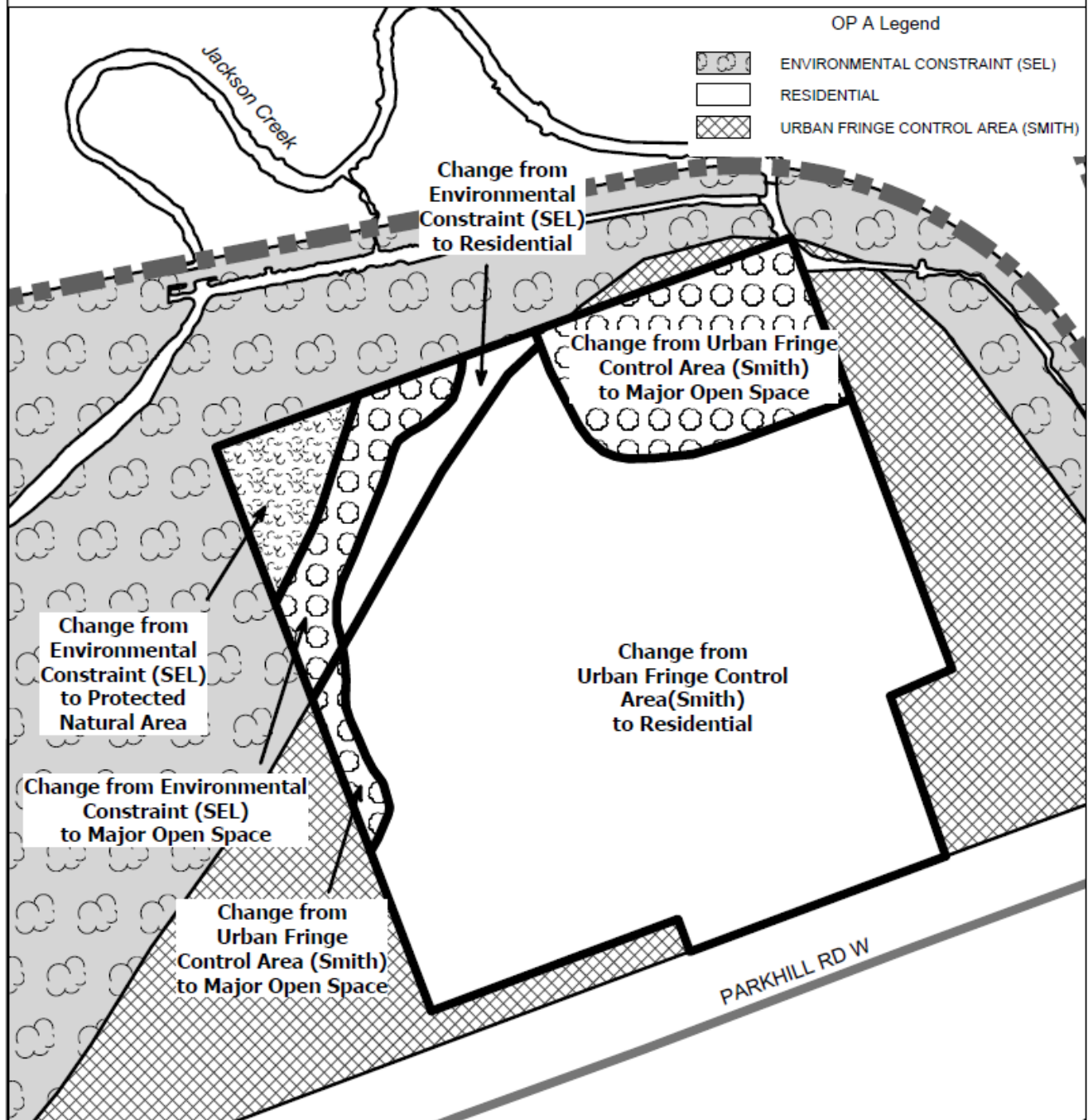
---

D. Paul Ayotte, Mayor

---

Nancy Wright-Laking, City Clerk

# Official Plan Amendment to Schedule - A Land Use



City of  
Peterborough



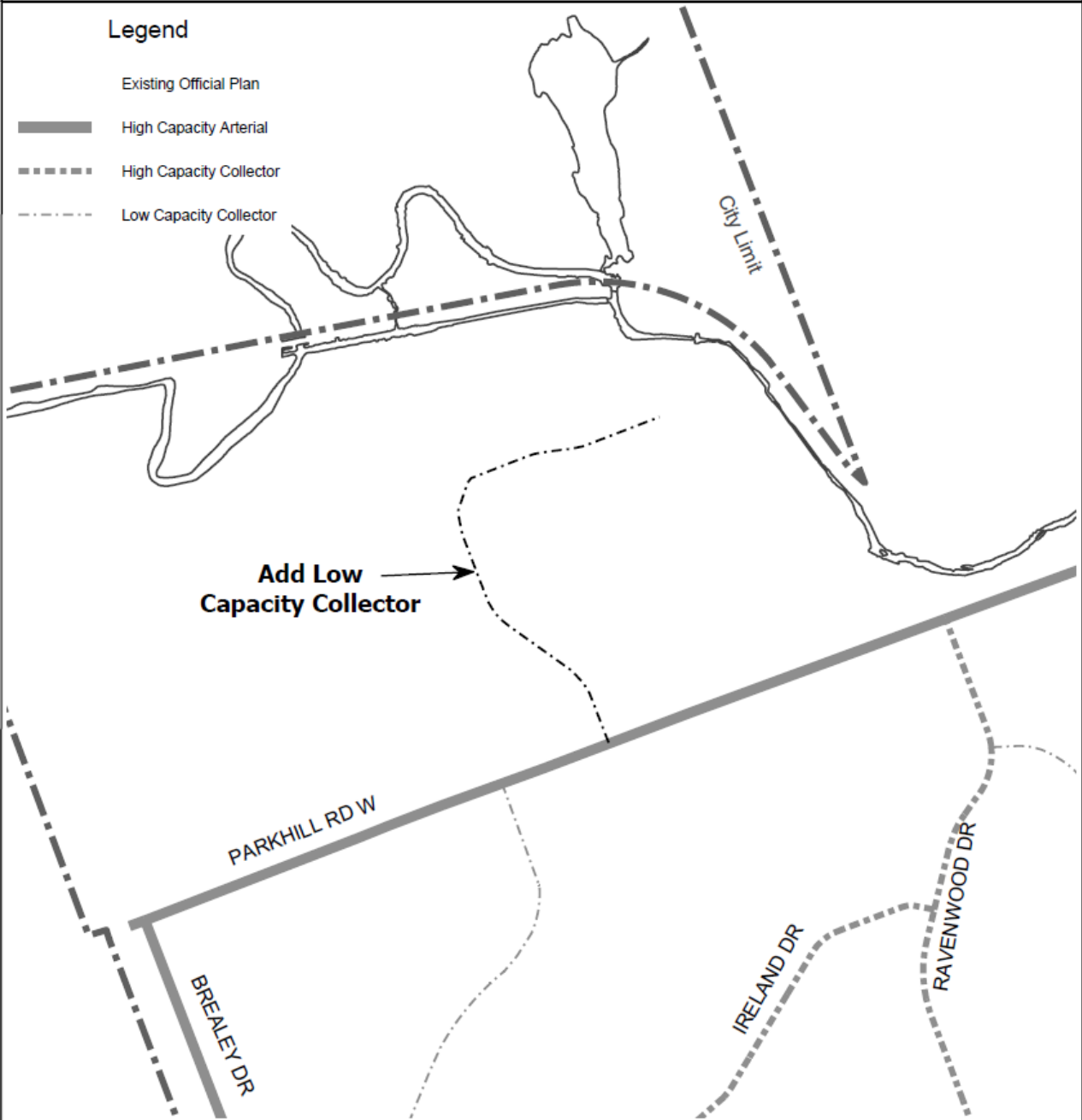
The "City of Peterborough" its employees, or agents, do not undertake to guarantee the validity of the contents of this digital or hardcopy mapfile, and will not be liable for any claims for damages or loss arising from their application or interpretation, by any party. It is not intended to replace a survey or to be used for legal description.

File: O1003

Scale: 1:5500

Schedule B

# Official Plan Amendment to Schedule - B Roadway Network



City of  
**Peterborough**



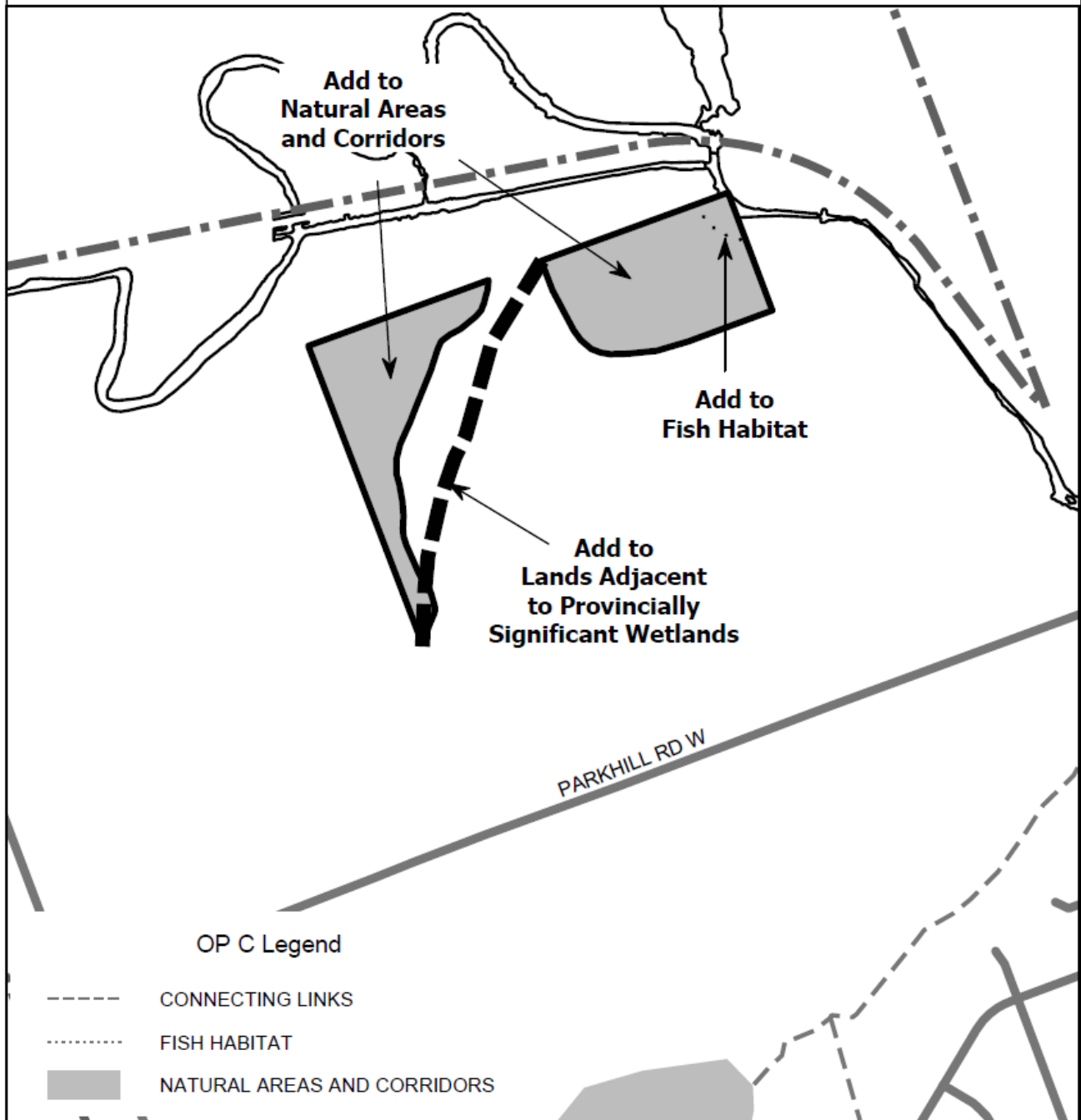
The "City of Peterborough" its employees, or agents, do not undertake to guarantee the validity of the contents of this digital or hardcopy mapfile, and will not be liable for any claims for damages or loss arising from their application or interpretation, by any party. It is not intended to replace a survey or to be used for legal description.

File: O1003

Scale: 1:10,000

Schedule C

# Official Plan Amendment to Schedule - C Natural Areas & Flood Plains



City of  
**Peterborough**



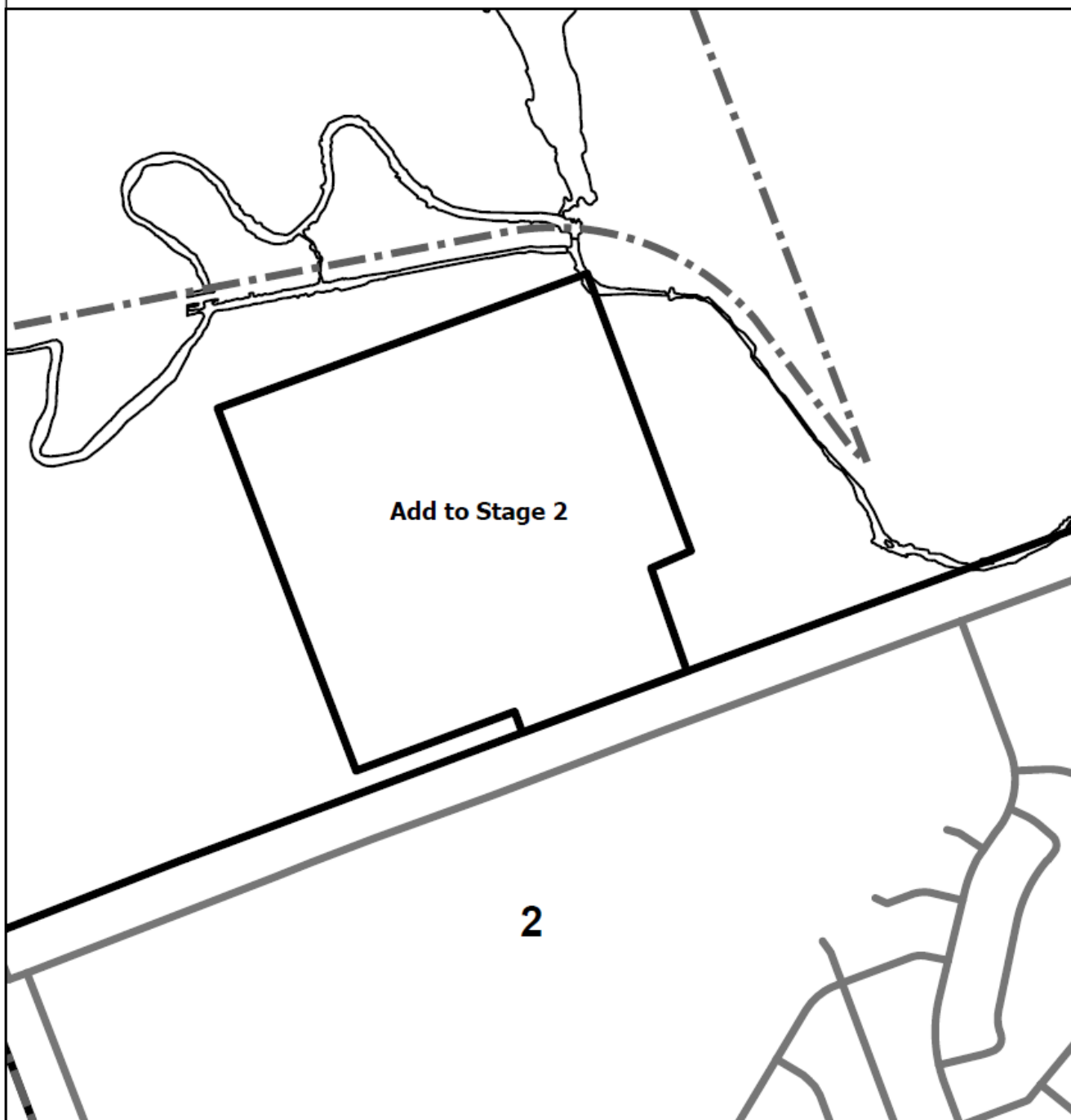
The "City of Peterborough" its employees, or agents, do not undertake to guarantee the validity of the contents of this digital or hardcopy mapfile, and will not be liable for any claims for damages or loss arising from their application or interpretation, by any party. It is not intended to replace a survey or to be used for legal description.

File: O1003

Scale: 1:7500

Schedule D

# Official Plan Amendment to Schedule - D Development Areas



**City of**  
**Peterborough**



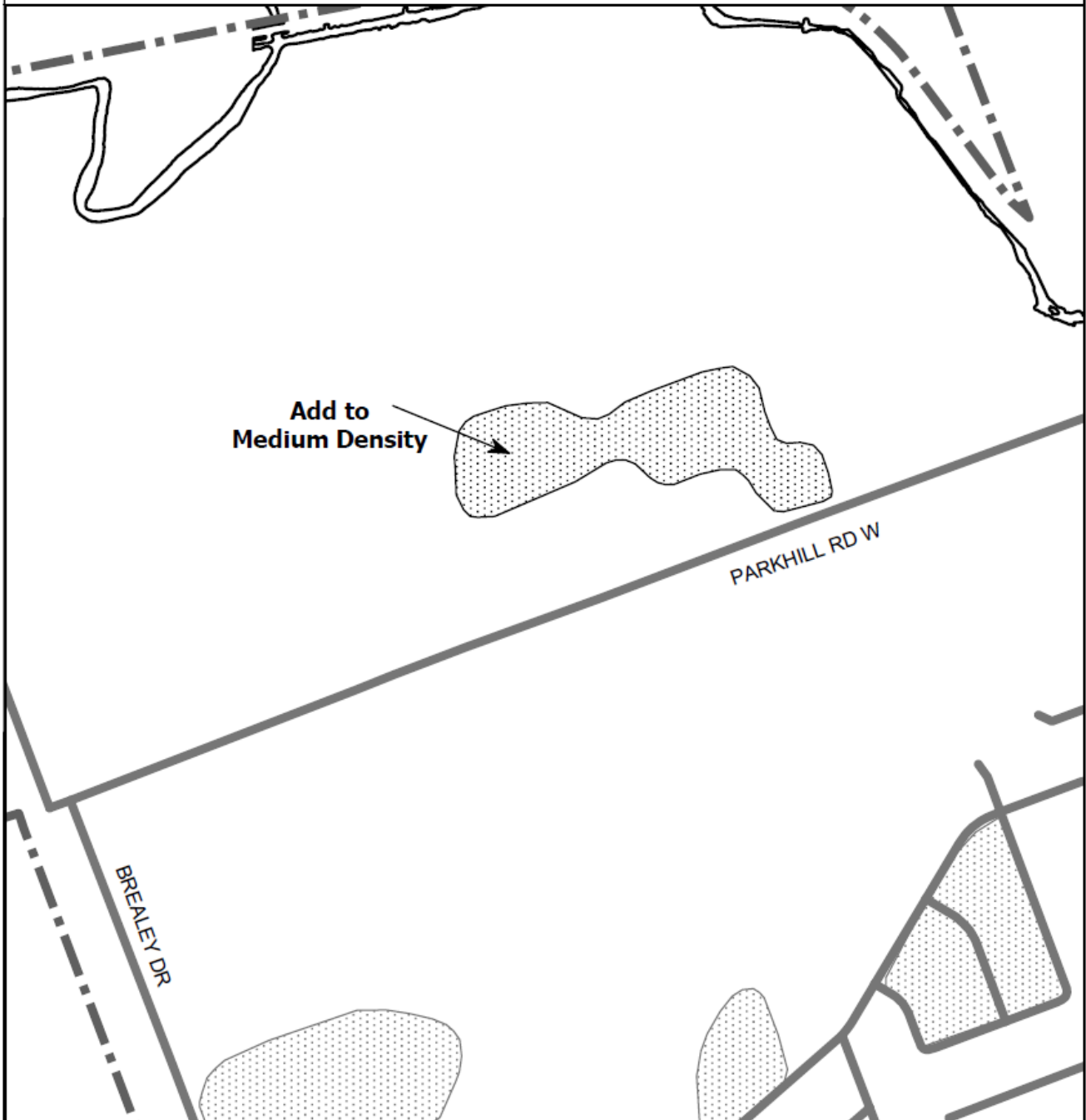
The "City of Peterborough" its employees, or agents, do not undertake to guarantee the validity of the contents of this digital or hardcopy mapfile, and will not be liable for any claims for damages or loss arising from their application or interpretation, by any party. It is not intended to replace a survey or to be used for legal description.

File: O1003

Scale: 1:8500

Schedule E

# Official Plan Amendment to Schedule - E Residential Density



City of  
**Peterborough**



The "City of Peterborough" its employees, or agents, do not undertake to guarantee the validity of the contents of this digital or hardcopy mapfile, and will not be liable for any claims for damages or loss arising from their application or interpretation, by any party. It is not intended to replace a survey or to be used for legal description.

File: O1003

Scale: 1:7500